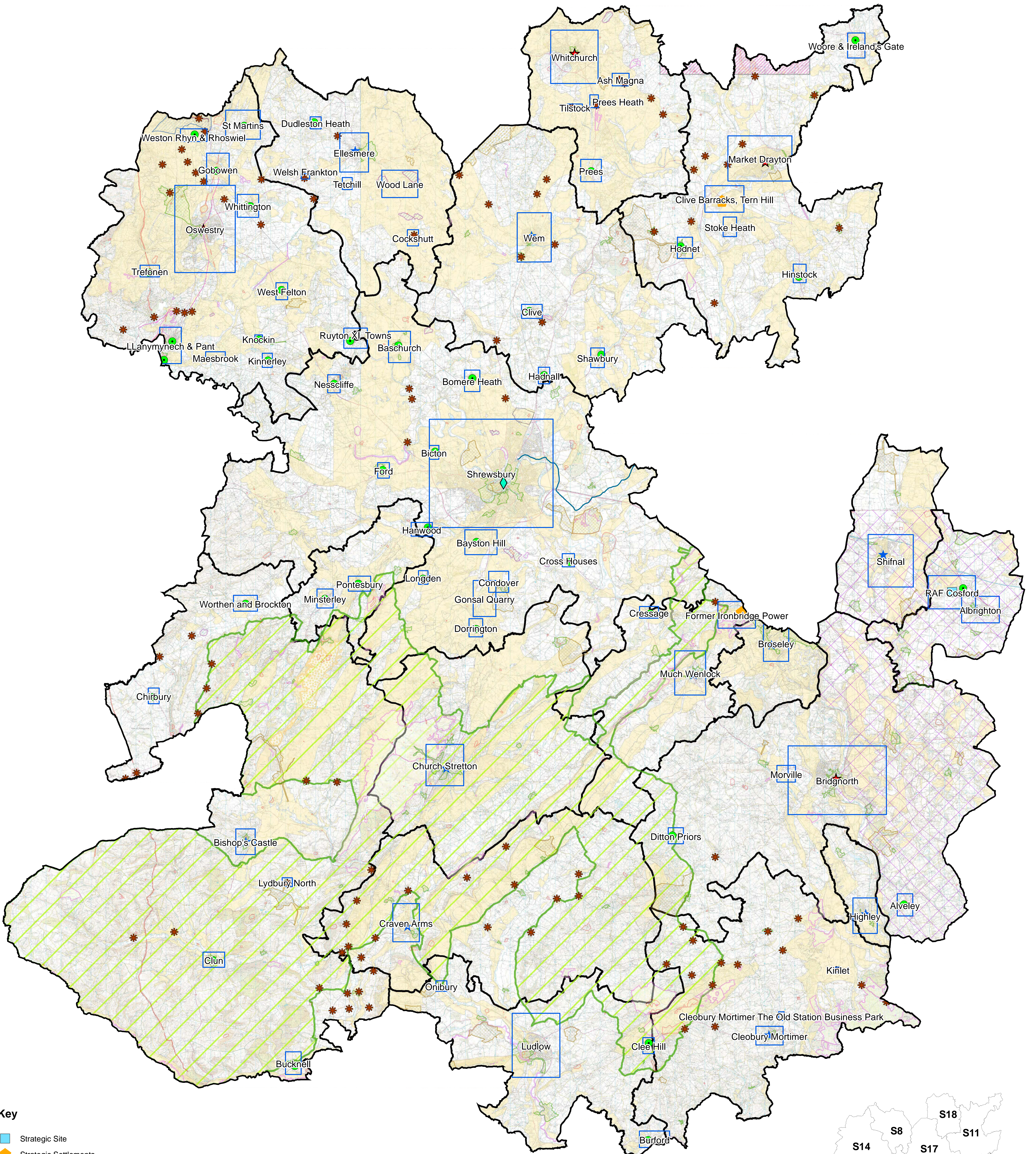


















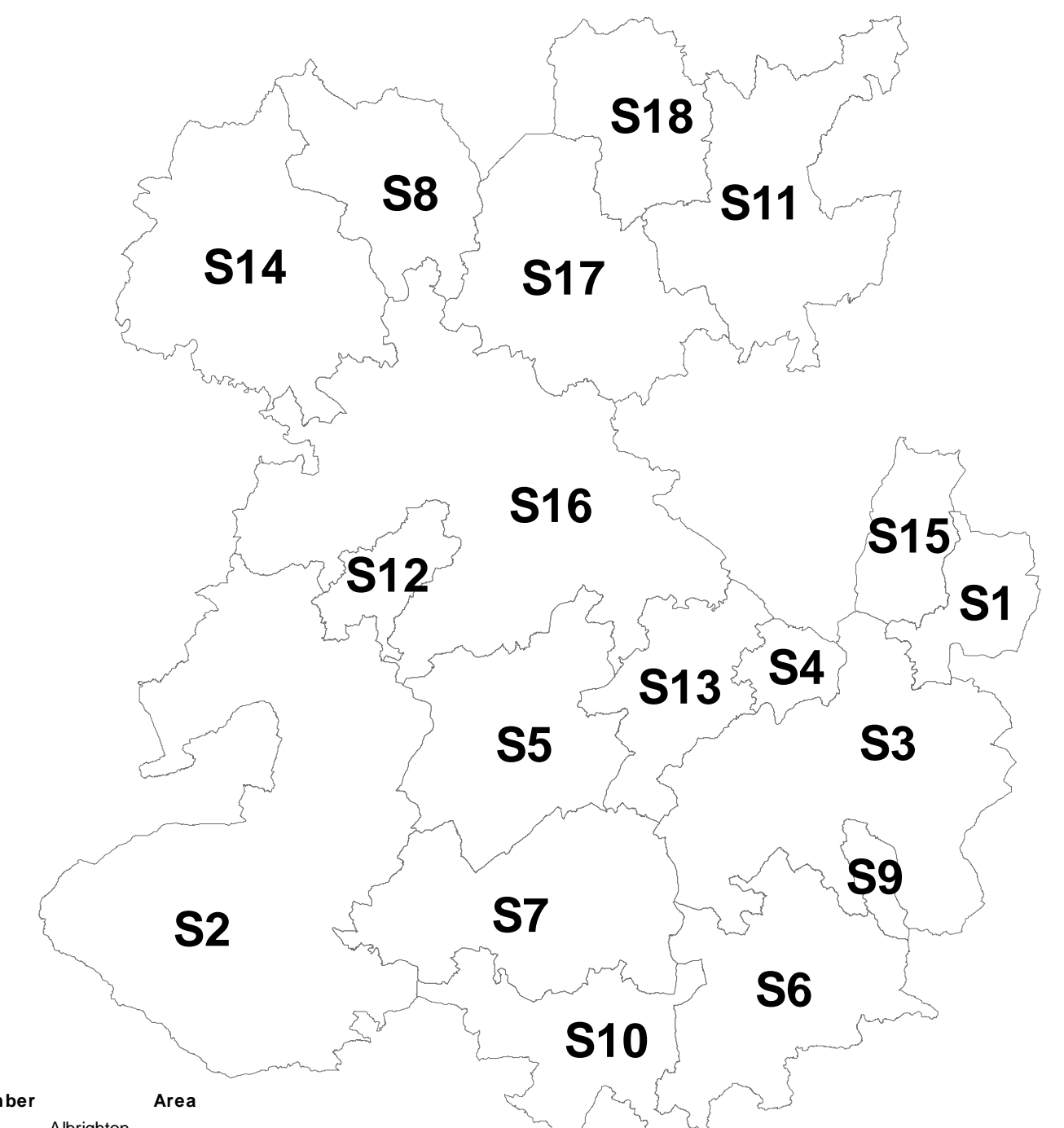
SHROPSHIRE COUNCIL LOCAL PLAN 2016-38 POLICIES MAP

N



Key

-  Strategic Site
-  Strategic Settlements
-  Strategic Centre
-  Principal Centres
-  Key Centres
-  Community Hubs
-  Community Cluster Settlement
-  Bayston Hill Sidings
-  Oswestry Mineral Railway
-  Canal Line
-  Conservation Areas
-  Registered Battlefields
-  Registered Parks and Gardens
-  Scheduled Monuments
-  World Heritage Sites
-  Ramsar Sites
-  Special Areas of Conservation
-  Sites of Special Scientific Interest
-  Shropshire Hills Area of Outstanding Natural Beauty
-  Inset
-  Place Plan Areas
-  Green Belt
-  Mineral Safeguarding Area
-  Petroleum Exploration & Development Licence Area



number	Area
S1	Albrighton
S2	Bishop's Castle
S3	Bridgnorth
S4	Broseley
S5	Church Stretton
S6	Cleobury Mortimer
S7	Craven Arms
S8	Elbourne
S9	Highley
S10	Ludlow
S11	Market Drayton
S12	Much Wenlock
S13	Oswestry
S14	Oswestry & Minsterley
S15	Shifnal
S16	Shrewsbury
S17	Wem
S18	Whitchurch

